# Union County, Ohio: Current Voting Precincts

**Map Features**

- Current Precinct Boundary
- Non-Block Boundary Road
- Census Block Boundary
- School District
- County Boundary
- Township or Place Boundary
- Polling Location
- Lake
- Shaded areas indicate Wards
- Numbers in blocks are: geocoded voters/estimated total voters

**County Insert Map**

- Senate District
- Congressional District
- House District

Scale 1:64141

0km 10km

0mi 1mi 2mi 3mi 4mi 5mi 6mi

1995 BBSP TIGER files are based on 1:100000 USGS 15 minute Topographic Quadrangle Sheets. Accuracy of this data is dependent upon this scale.

## Union County

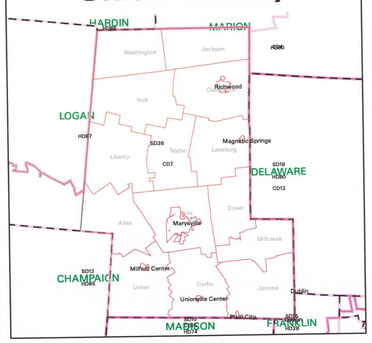


## The State of Ohio



Sources: 1998 BBSP TIGER Files and Precinct Maps from the County Boards of Elections. Map Design and Programming by Matt Trainer, J.B. Hoy, Monika Puscher and Fred J. Calef III for ILGARD, Ohio University and Ohio GISNet.

**Latest Update 4/3/00**

HARDIN
MARION
LOGAN
CHAMPAIGN
DELAWARE
MADISON
FRANKLIN
WASHINGTON TOWNSHIP
JACKSON TOWNSHIP
CLAIBORNE TOWNSHIP NORTH
CLAIBORNE TOWNSHIP SOUTH
YORK TOWNSHIP
LIBERTY TOWNSHIP NORTH
LIBERTY TOWNSHIP SOUTH
TAYLOR TOWNSHIP EAST
TAYLOR TOWNSHIP WEST
LEESBURG TOWNSHIP
MAGNETIC SPRINGS
DOVER TOWNSHIP NORTH
PARIS TOWNSHIP NORTH A
PARIS TOWNSHIP NORTH B
PARIS TOWNSHIP SOUTH
ALLEN TOWNSHIP
UNION TOWNSHIP NORTH
UNION TOWNSHIP SOUTH
MILFORD
MILL CREEK TOWNSHIP
DARBY TOWNSHIP NORTH A
DARBY TOWNSHIP NORTH B
DARBY TOWNSHIP SOUTH
JEROME TOWNSHIP CENTRAL
JEROME TOWNSHIP EAST A
JEROME TOWNSHIP EAST B
JEROME TOWNSHIP WEST
PLAIN CITY
CENTRAL
RIC-1
RIC-2
RIC-3
MAR-1
MAR-2
MAR-3
MAR-4
MAR-5
MAR-6
MAR-7
MAR-8
MAR-9
MAR-10
MAR-11
MAR-12
MAR-13
RYHALL SCHOOL BUILDING
JACKSON TOWNSHIP HALL
YORK TOWNSHIP HALL
DOVER TOWNSHIP HALL (2)
ALLEN TOWNSHIP HALL
MILL CREEK TOWN HALL
DARBY TOWNSHIP HALL (3)
JEROME COMMUNITY HALL (4)
CHAMPAIGN NATIONAL BANK
PLAIN CITY COMMUNITY UNITED METH CHURCH

# Union County, Ohio: Current and Suggested Voting Precincts

**Map Features**

- Suggested Precinct Boundary
- Current Precinct Boundary
- Non-Block Boundary Road
- Census Block Boundary
- School District
- County Boundary
- Township or Place Boundary
- Polling Location
- Lake
- Shaded areas indicate Wards
- Numbers in blocks are: geocoded voters/estimated total voters

**County Insert Map**

- Senate District
- Congressional District
- House District

Scale 1:26802

0km 1km 2km 3km 4km

0mi 1mi 2mi

1995 BBSP TIGER files are based on 1:100000 USGS 15 minute Topographic Quadrangle Sheets. Accuracy of this data is dependent upon this scale.

## Union County

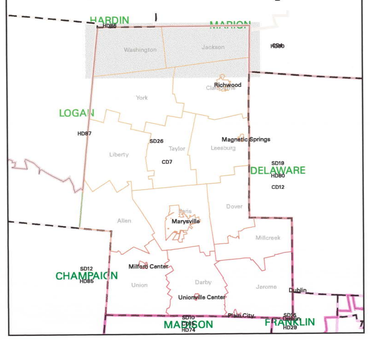


## The State of Ohio



Sources: 1998 BBSP TIGER Files and Precinct Maps from the County Boards of Elections. Map Design and Programming by Matt Trainer, J.B. Hoy, Monika Puscher and Fred J. Calef III for ILGARD, Ohio University and Ohio GISNet.

**Latest Update 4/18/00**

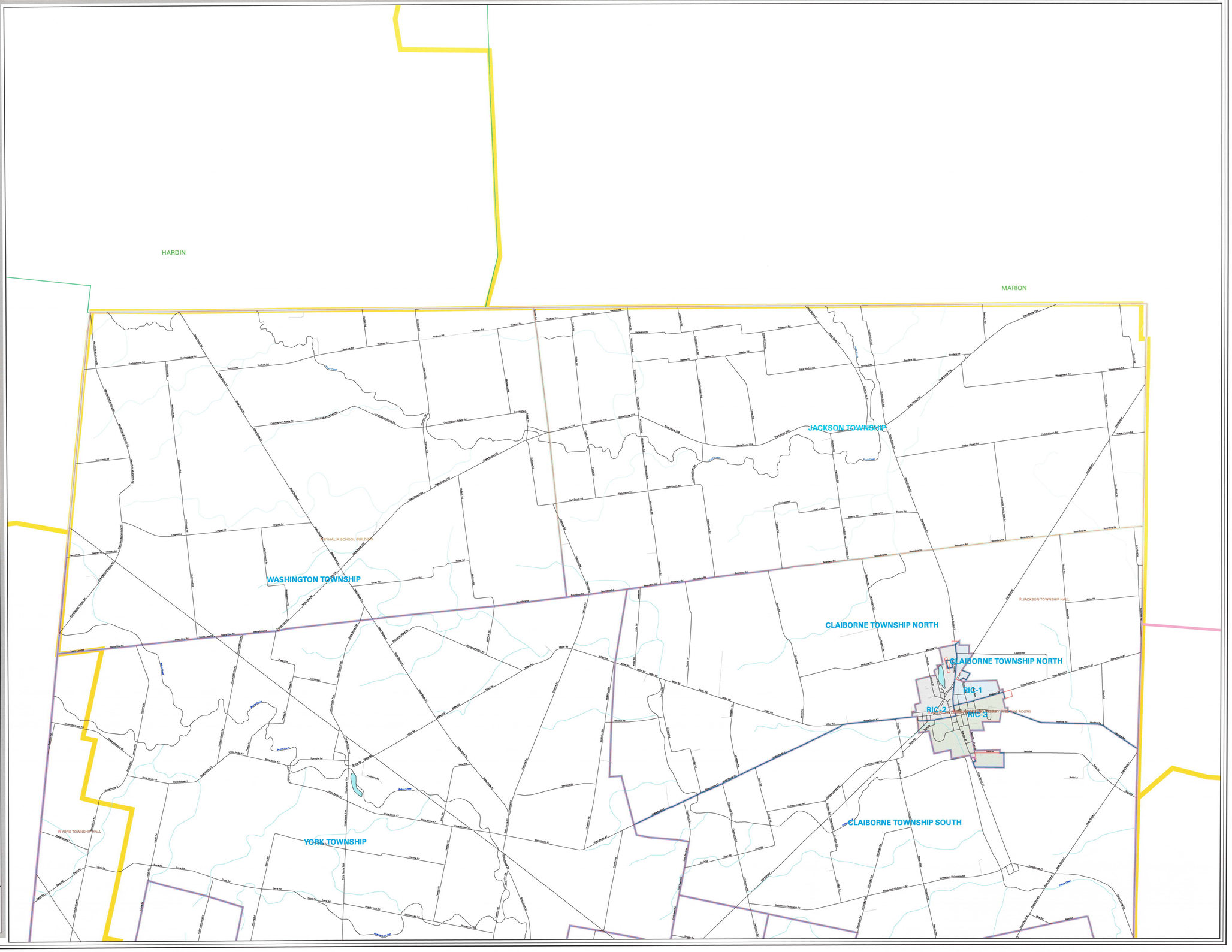

# Union County, Ohio: Current and Suggested Voting Precincts

**Map Features**

- Suggested Precinct Boundary
- Current Precinct Boundary
- Non-Block Boundary Road
- Census Block Boundary
- School District
- County Boundary
- Township or Place Boundary
- Polling Location
- Lake
- Shaded areas indicate Wards
- Numbers in blocks are: geocoded voters/estimated total voters

**County Insert Map**

- Senate District
- Congressional District
- House District

Scale 1:27630

0km 1km 2km 3km 4km

0mi 1mi 2mi

1995 BBSP TIGER files are based on 1:100000 USGS 15 minute Topographic Quadrangle Sheets. Accuracy of this data is dependent upon this scale.

## Union County

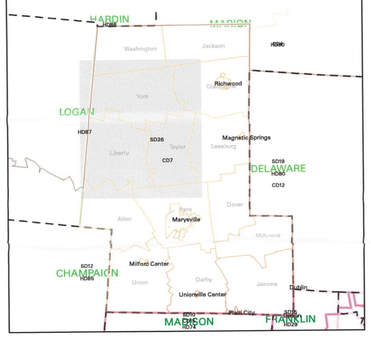


## The State of Ohio




Sources: 1998 BBSP TIGER Files and Precinct Maps from the County Boards of Elections. Map Design and Programming by Matt Trainer, J.B. Hoy, Monika Puscher and Fred J. Calef III for ILGARD, Ohio University and Ohio GISNet.

**Latest Update 4/19/00**

GIS NET

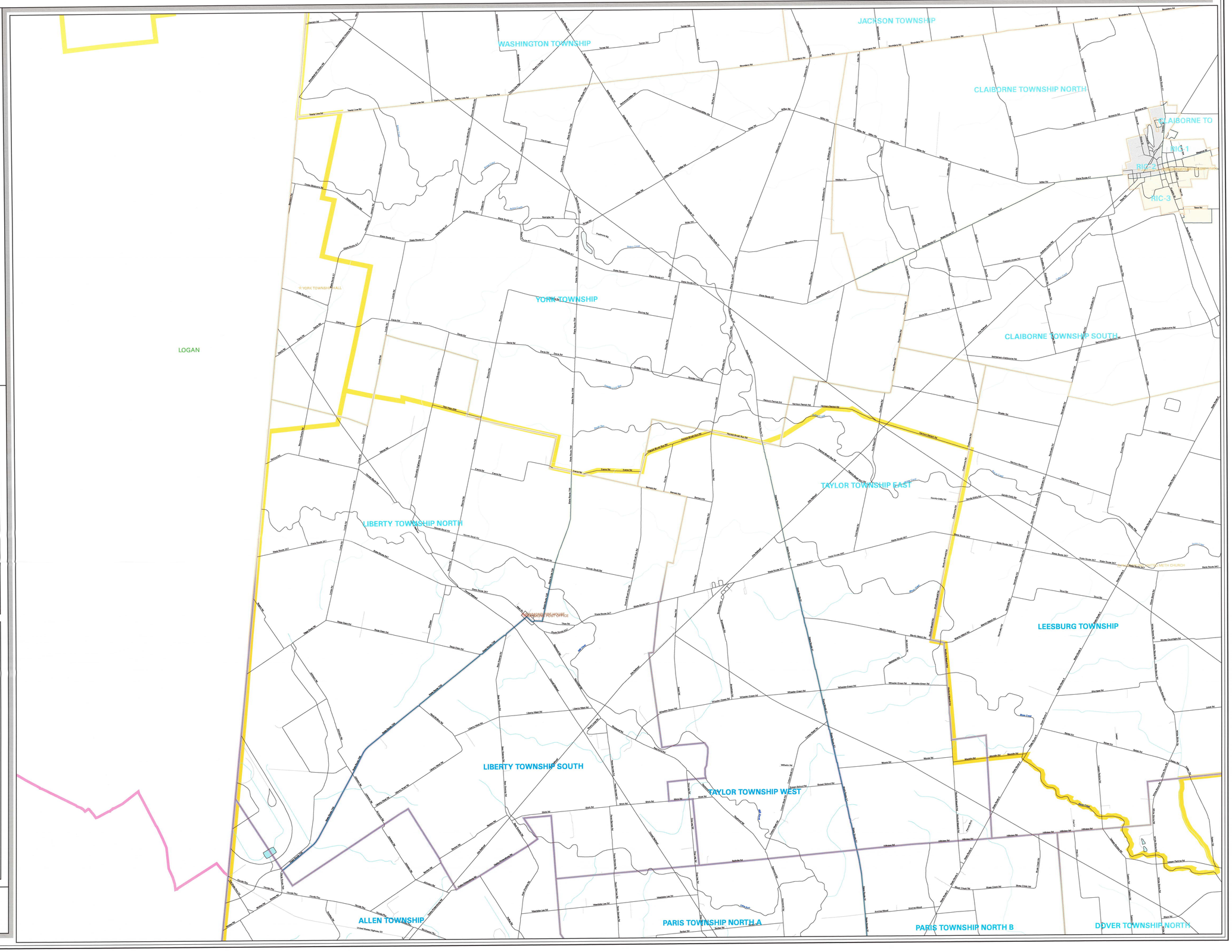

# Union County, Ohio: Current and Suggested Voting Precincts

**Map Features**

- Suggested Precinct Boundary
- Current Precinct Boundary
- Non-Block Boundary Road
- Census Block Boundary
- School District
- County Boundary
- Township or Place Boundary
- Polling Location
- Lake
- Shaded areas indicate Wards
- Numbers in blocks are: geocoded voters/estimated total voters

**County Insert Map**

- Senate District
- Congressional District
- House District

Scale 1:17063

0km 1km 2km

0mi 1mi

1995 BBSP TIGER files are based on 1:100000 USGS 15 minute Topographic Quadrangle Sheets. Accuracy of this data is dependent upon this scale.

## Union County

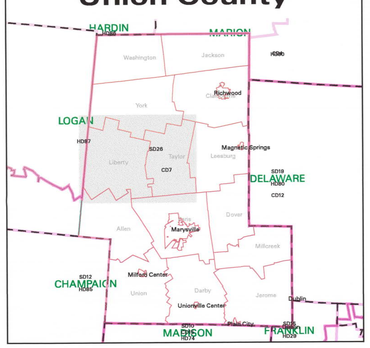


## The State of Ohio




Sources: 1998 BBSP TIGER Files and Precinct Maps from the County Boards of Elections. Map Design and Programming by Matt Trainer, J.B. Hoy, Monika Puscher and Fred J. Calef III for ILGARD, Ohio University and Ohio GISNet.

**Latest Update 4/3/00**

GIS NET

YORK TOWNSHIP

CLAIBORNE TOWNSHIP SOUTH

TAYLOR TOWNSHIP EAST

LIBERTY TOWNSHIP NORTH

LEESBURG TOWNSHIP

LIBERTY TOWNSHIP SOUTH

TAYLOR TOWNSHIP WEST

ALLEN TOWNSHIP

PARIS TOWNSHIP NORTH A

PARIS TOWNSHIP NORTH B

# Union County, Ohio: Current and Suggested Voting Precincts

**Map Features**

- Suggested Precinct Boundary
- Current Precinct Boundary
- Non-Block Boundary Road
- Census Block Boundary
- School District
- County Boundary
- Township or Place Boundary
- Polling Location
- Lake
- Shaded areas indicate Wards
- Numbers in blocks are: geocoded voters/estimated total voters

**County Insert Map**

- Senate District
- Congressional District
- House District

Scale 1:21586

0km 1km 2km 3km

0mi 1mi 2mi

1995 BBSP TIGER files are based on 1:100000 USGS 15 minute Topographic Quadrangle Sheets. Accuracy of this data is dependent upon this scale.

## Union County

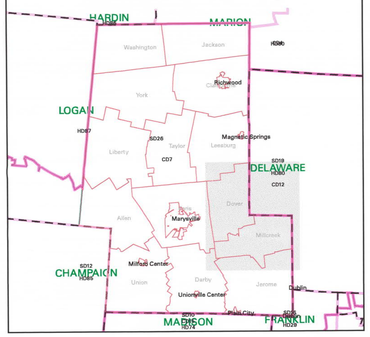


## The State of Ohio



Sources: 1998 BBSP TIGER Files and Precinct Maps from the County Boards of Elections. Map Design and Programming by Matt Trainer, J.B. Hoy, Monika Puscher and Fred J. Calef III for ILGARD, Ohio University and Ohio GISNet.

**Latest Update 4/3/00**

GIS NET

LEESBURG TOWNSHIP

TAYLOR TOWNSHIP EAST

DELAWARE

DOVER TOWNSHIP NORTH

PARIS TOWNSHIP NORTH B

MAR-9

MAR-1

MAR-2

PARIS TOWNSHIP SOUTH

DOVER TOWNSHIP SOUTH

MAR-12

MAR-3

PARIS TOWNSHIP SOUTH

MILL CREEK TOWNSHIP

DARBY TOWNSHIP NORTH B

MILL CREEK TOWNSHIP

DARBY TOWNSHIP NORTH A

JEROME TOWNSHIP CENTRAL

JEROME TOWNSHIP EAST A

# Union County, Ohio: Current and Suggested Voting Precincts

**Map Features**

- Suggested Precinct Boundary
- Current Precinct Boundary
- Non-Block Boundary Road
- Census Block Boundary
- School District
- County Boundary
- Township or Place Boundary
- Polling Location
- Lake
- Shaded areas indicate Wards
- Numbers in blocks are: geocoded voters/estimated total voters

**County Insert Map**

- Senate District
- Congressional District
- House District







1995 BBSP TIGER files are based on 1:100000 USGS 15 minute Topographic Quadrangle Sheets. Accuracy of this data is dependent upon this scale.

## Union County

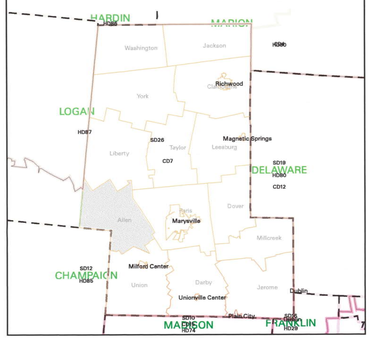


## The State of Ohio




Sources: 1998 BBSP TIGER Files and Precinct Maps from the County Boards of Elections. Map Design and Programming by Matt Trainer, J.B. Hoy, Monika Puscher and Fred J. Calef III for ILGARD, Ohio University and Ohio GISNet.

**Latest Update 4/19/00**

GIS NET

LIBERTY TOWNSHIP NORTH
LIBERTY TOWNSHIP SOUTH
TAYLOR TOWNSHIP WEST
LOGAN
PARIS TOWNSHIP NORTH A
MAR-5
PARIS TOWNSHIP SOUTH
ALLEN TOWNSHIP
MAR-8
MAR-10
MAR-11
CHAMPAIGN
UNION TOWNSHIP NORTH

# Union County, Ohio: Current and Suggested Voting Precincts

**Map Features**

- Suggested Precinct Boundary
- Current Precinct Boundary
- Non-Block Boundary Road
- Census Block Boundary
- School District
- County Boundary
- Township or Place Boundary
- Polling Location
- Lake
- Shaded areas indicate Wards
- Numbers in blocks are: geocoded voters/estimated total voters

**County Insert Map**

- Senate District
- Congressional District
- House District

Scale 1:13852

0km 1km 2km

0mi 1mi

1995 BBSP TIGER files are based on 1:100000 USGS 15 minute Topographic Quadrangle Sheets. Accuracy of this data is dependent upon this scale.

## Union County

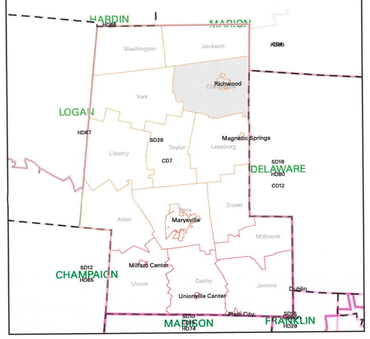


## The State of Ohio




Sources: 1998 BBSP TIGER Files and Precinct Maps from the County Boards of Elections, Map Design and Programming by Matt Trainer, J.B. Hoy, Monika Puscher and Fred J. Calef III for ILGARD, Ohio University and Ohio GISNet.

**Latest Update 4/18/00**

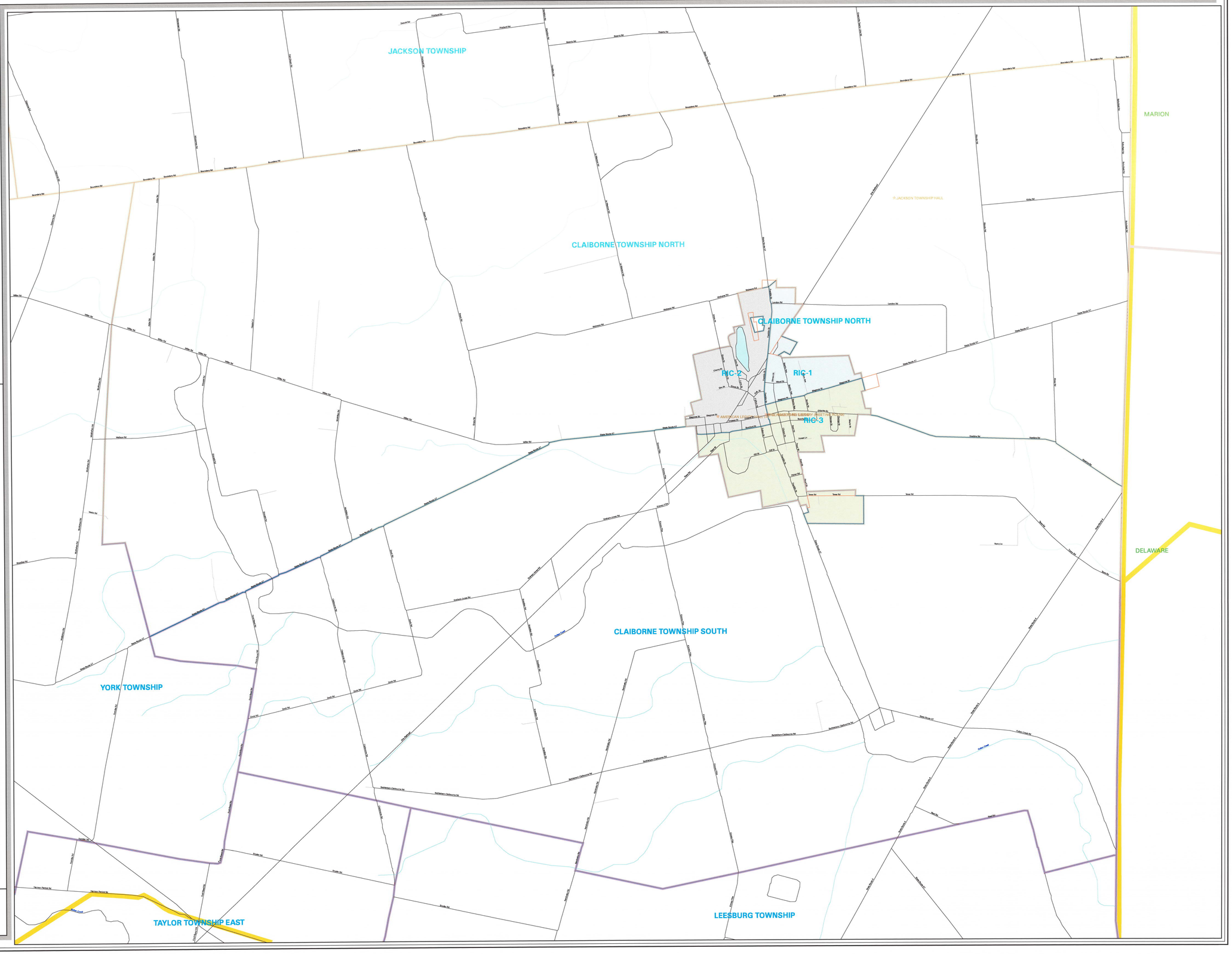

# Union County, Ohio: Current and Suggested Voting Precincts

**Map Features**

- Suggested Precinct Boundary
- Current Precinct Boundary
- Non-Block Boundary Road
- Census Block Boundary
- School District
- County Boundary
- Township or Place Boundary
- Polling Location
- Lake
- Shaded areas indicate Wards
- Numbers in blocks are: geocoded voters/estimated total voters

**County Insert Map**

- Senate District
- Congressional District
- House District

Scale 1:15484

0km 1km 2km

0mi 1mi

1995 BBSP TIGER files are based on 1:100000 USGS 15 minute Topographic Quadrangle Sheets. Accuracy of this data is dependent upon this scale.

## Union County

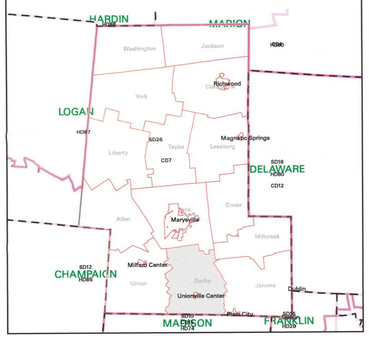


## The State of Ohio



Sources: 1998 BBSP TIGER Files and Precinct Maps from the County Boards of Elections. Map Design and Programming by Matt Trainer, J.B. Hoy, Monika Puscher and Fred J. Calef III for ILGARD, Ohio University and Ohio GISNet.

**Latest Update 4/18/00**

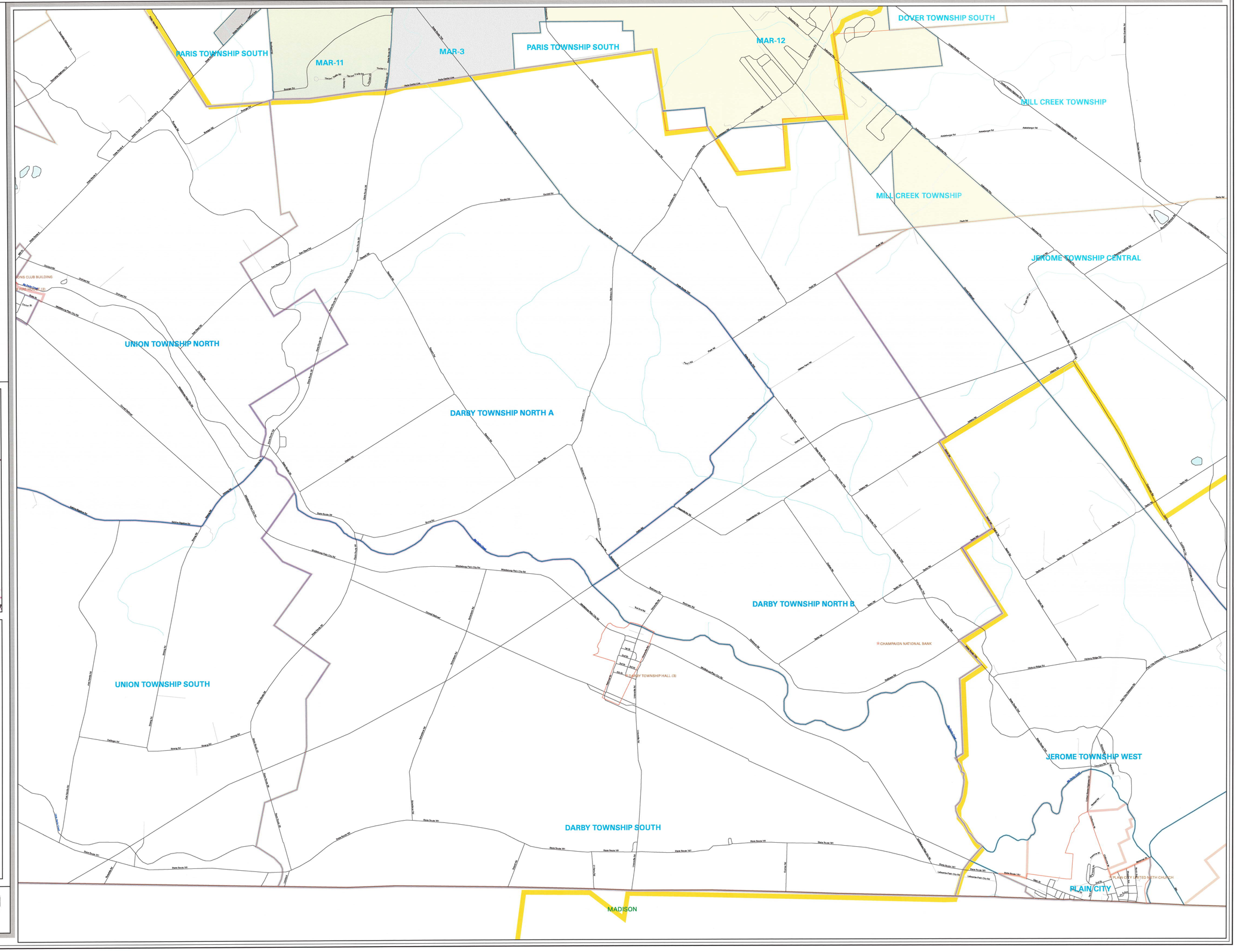

# Union County, Ohio: Current and Suggested Voting Precincts

**Map Features**

- Suggested Precinct Boundary
- Current Precinct Boundary
- Non-Block Boundary Road
- Census Block Boundary
- School District
- County Boundary
- Township or Place Boundary
- Polling Location
- Lake
- Shaded areas indicate Wards
- Numbers in blocks are: geocoded voters/estimated total voters

**County Insert Map**

- Senate District
- Congressional District
- House District

Scale 1:17203

0km 1km 2km

0mi 1mi

1995 BBSP TIGER files are based on 1:100000 USGS 15 minute Topographic Quadrangle Sheets. Accuracy of this data is dependent upon this scale.

## Union County

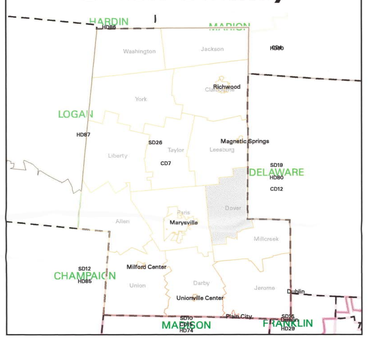


## The State of Ohio



Sources: 1998 BBSP TIGER Files and Precinct Maps from the County Boards of Elections. Map Design and Programming by Matt Trainer, J.B. Hoy, Monika Pascher and Fred J. Calef III for ILGARD, Ohio University and Ohio GISNet.

**Latest Update 4/19/00**

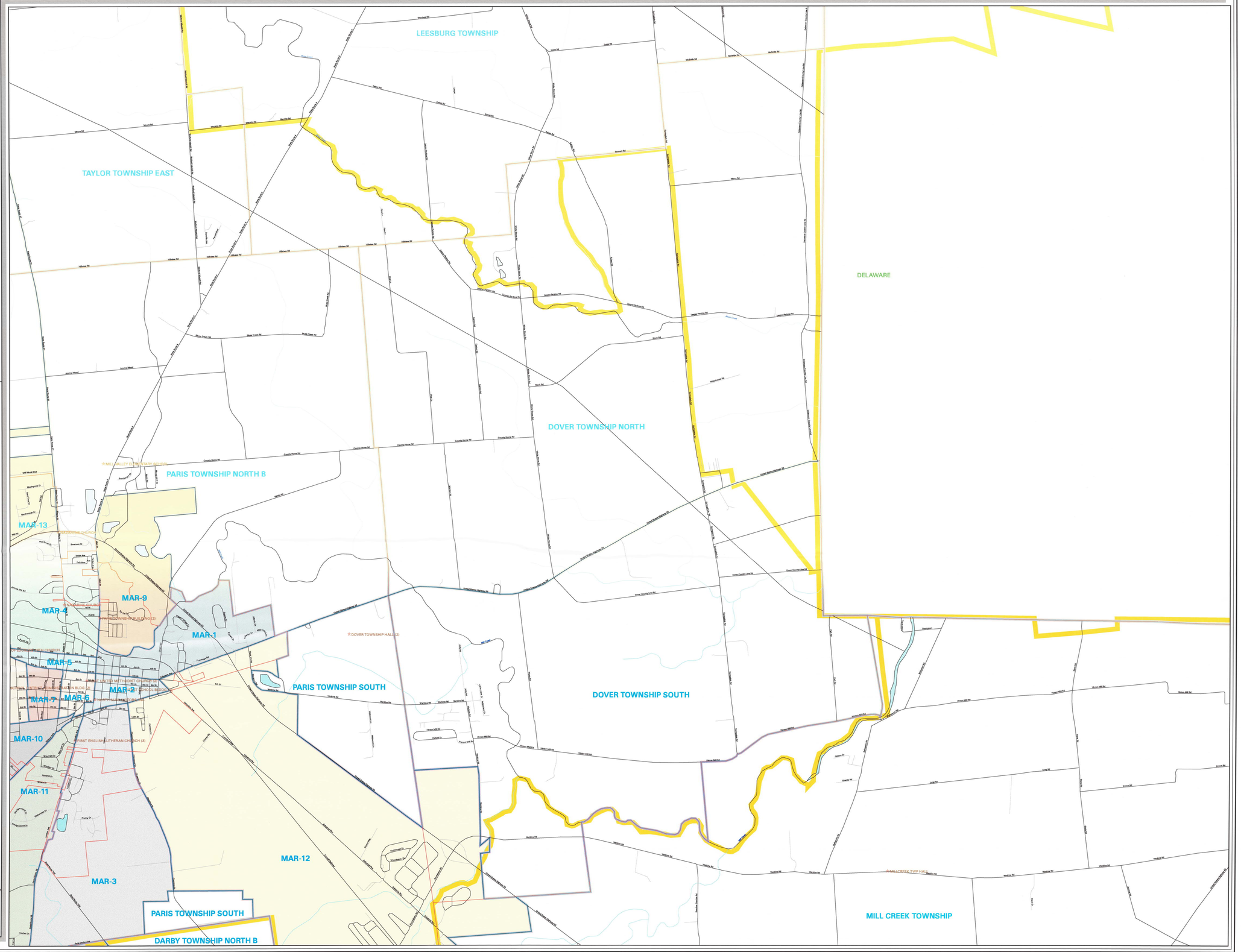

# Union County, Ohio: Current and Suggested Voting Precincts

**Map Features**

- Suggested Precinct Boundary
- Current Precinct Boundary
- Non-Block Boundary Road
- Census Block Boundary
- School District
- County Boundary
- Township or Place Boundary
- Polling Location
- Lake
- Shaded areas indicate Wards
- Numbers in blocks are: geocoded voters/estimated total voters

**County Insert Map**

- Senate District
- Congressional District
- House District

Scale 1:14875

0km 1km 2km

0mi 1mi

1995 BBSP TIGER files are based on 1:100000 USGS 15 minute Topographic Quadrangle Sheets. Accuracy of this data is dependent upon this scale.

## Union County

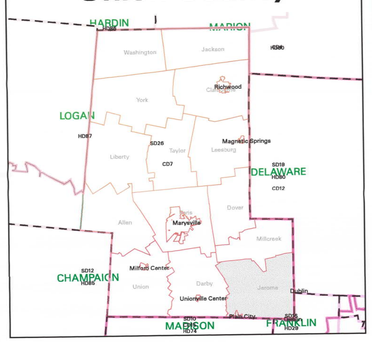


## The State of Ohio



Sources: 1998 BBSP TIGER Files and Precinct Maps from the County Boards of Elections. Map Design and Programming by Matt Trainer, J.B. Hoy, Monika Poscher and Fred J. Calef III for ILGARD, Ohio University and Ohio GISNet.

**Latest Update 4/18/00**

GIS NET

MAR-12

MILL CREEK TOWNSHIP

MILL CREEK TOWNSHIP

DELAWARE

JEROME TOWNSHIP CENTRAL

JEROME TOWNSHIP EAST A

BOB CHAPMAN FORD

JEROME COMMUNITY HALL (4)

JEROME TOWNSHIP EAST B

DARBY TOWNSHIP NORTH B

CHAMPAIGN NATIONAL BANK

JEROME TOWNSHIP WEST

CENTRAL

DARBY TOWNSHIP SOUTH

PLAIN CITY UNITED METH CHURCH

PLAIN CITY

PLAIN CITY

FRANKLIN

MADISON

# Union County, Ohio: Current and Suggested Voting Precincts

**Map Features**

- Suggested Precinct Boundary
- Current Precinct Boundary
- Non-Block Boundary Road
- Census Block Boundary
- School District
- County Boundary
- Township or Place Boundary
- Polling Location
- Lake

Shaded areas indicate Wards

Numbers in blocks are: geocoded voters/estimated total voters

**County Insert Map**

- Senate District
- Congressional District
- House District

Scale 1:15498

0km 1km 2km

0mi 1mi

1995 BBSP TIGER files are based on 1:100000 USGS 15 minute Topographic Quadrangle Sheets. Accuracy of this data is dependent upon this scale.

## Union County

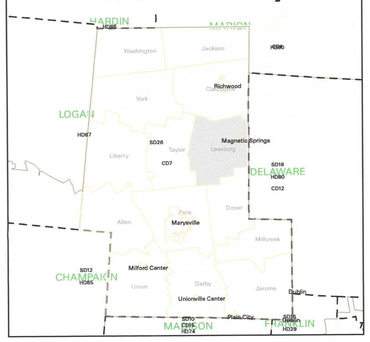


## The State of Ohio



Sources: 1998 BBSP TIGER Files and Precinct Maps from the County Boards of Elections. Map Design and Programming by Matt Trainer, J.B. Hoy, Monika Puscher and Fred J. Calef III for ILGARD, Ohio University and Ohio GISNet.

**Latest Update 4/19/00**

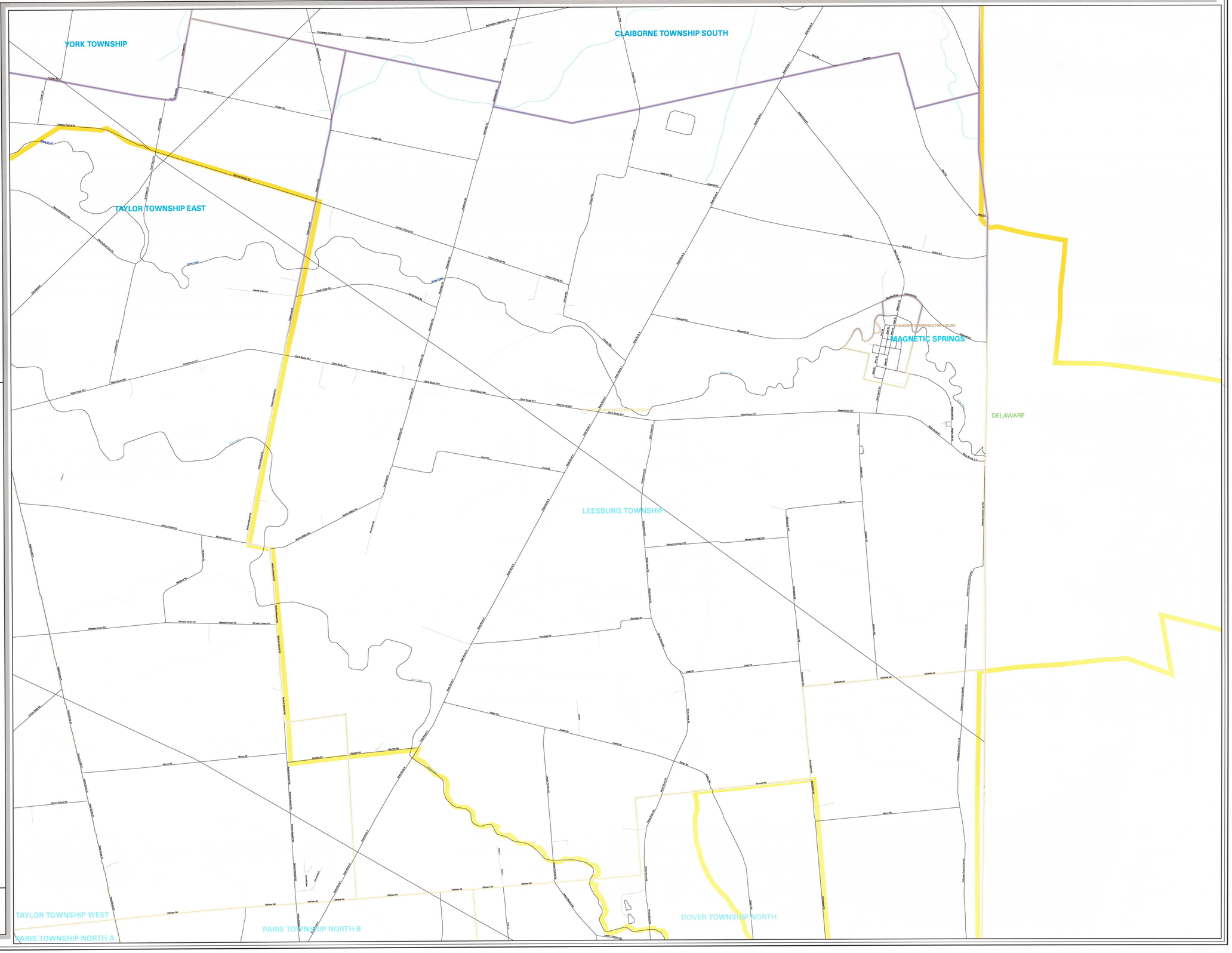

# Union County, Ohio: Current and Suggested Voting Precincts

**Map Features**

- Suggested Precinct Boundary
- Current Precinct Boundary
- Non-Block Boundary Road
- Census Block Boundary
- School District
- County Boundary
- Township or Place Boundary
- Polling Location
- Lake
- Shaded areas indicate Wards
- Numbers in blocks are: geocoded voters/estimated total voters

**County Insert Map**

- Senate District
- Congressional District
- House District

Scale 1:8155

0km 1km

0ft 1000ft 2000ft 3000ft 4000ft

1995 BBSP TIGER files are based on 1:100000 USGS 15 minute Topographic Quadrangle Sheets. Accuracy of this data is dependent upon this scale.

## Union County

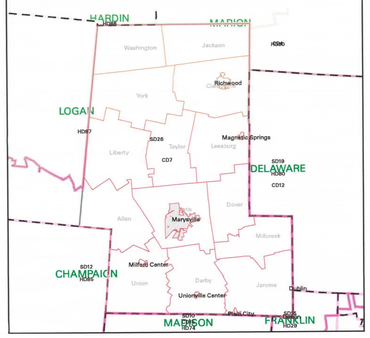


## The State of Ohio



Sources: 1998 BBSP TIGER Files and Precinct Maps from the County Boards of Elections. Map Design and Programming by Matt Trainer, J.B. Hoy, Monika Puscher and Fred J. Calef III for ILGARD, Ohio University and Ohio GISNet.

**Latest Update 4/3/00**

GIS NET

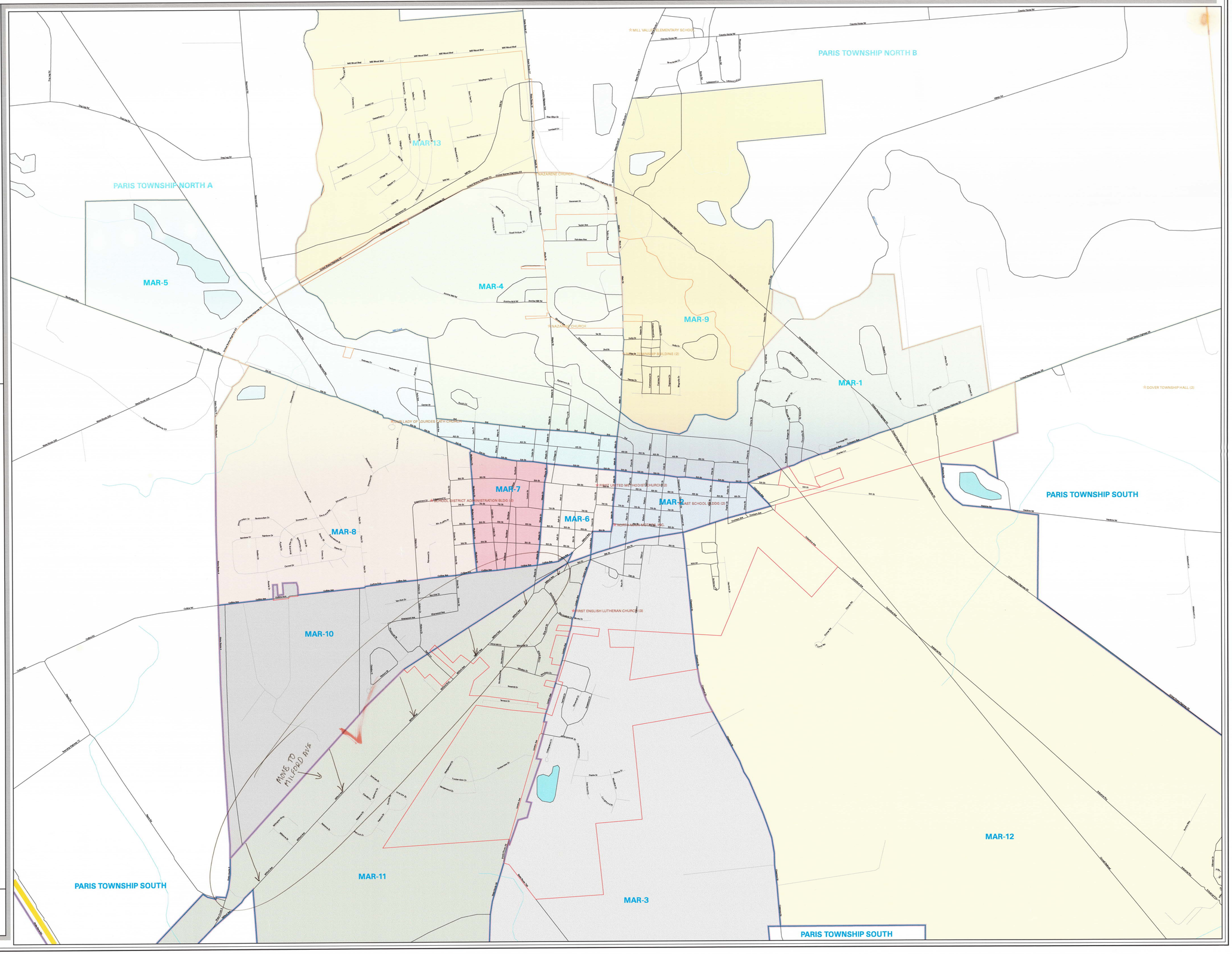

# Union County, Ohio: Current and Suggested Voting Precincts

**Map Features**

- Suggested Precinct Boundary
- Current Precinct Boundary
- Non-Block Boundary Road
- Census Block Boundary
- School District
- County Boundary
- Township or Place Boundary
- Polling Location
- Lake
- Shaded areas indicate Wards
- Numbers in blocks are: geocoded voters/estimated total voters

**County Insert Map**

- Senate District
- Congressional District
- House District

Scale 1:13173

0km 1km 2km

0mi 1mi

1995 BBSP TIGER files are based on 1:100000 USGS 15 minute Topographic Quadrangle Sheets. Accuracy of this data is dependent upon this scale.

## Union County

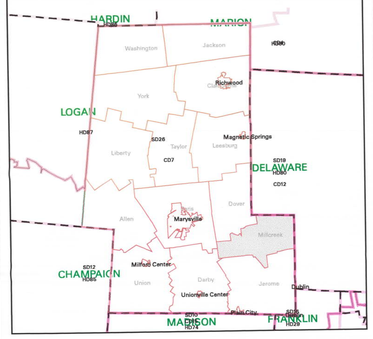


## The State of Ohio



Sources: 1998 BBSP TIGER Files and Precinct Maps from the County Boards of Elections. Map Design and Programming by Matt Trainer, J.B. Hoy, Monika Puscher and Fred J. Calef III for ILGARD, Ohio University and Ohio GISNet.

**Latest Update 4/18/00**

GIS NET

DOVER TOWNSHIP NORTH

DOVER TOWNSHIP SOUTH

HIP SOUTH

DELAWARE

MAR-12

MILL CREEK TOWNSHIP

MILL CREEK TWP HALL

MILL CREEK TOWNSHIP

JEROME TOWNSHIP CENTRAL

JEROME TOWNSHIP EAST A

DARBY TOWNSHIP NORTH B

JEROME TOWNSHIP WEST

# Union County, Ohio: Current and Suggested Voting Precincts

**Map Features**

- Suggested Precinct Boundary
- Current Precinct Boundary
- Non-Block Boundary Road
- Census Block Boundary
- School District
- County Boundary
- Township or Place Boundary
- Polling Location
- Lake
- Shaded areas indicate Wards
- Numbers in blocks are: geocoded voters/estimated total voters

**County Insert Map**

- Senate District
- Congressional District
- House District

Scale 1:13075

0km 1km 2km

0mi 1mi

1995 BBSP TIGER files are based on 1:100000 USGS 15 minute Topographic Quadrangle Sheets. Accuracy of this data is dependent upon this scale.

## Union County

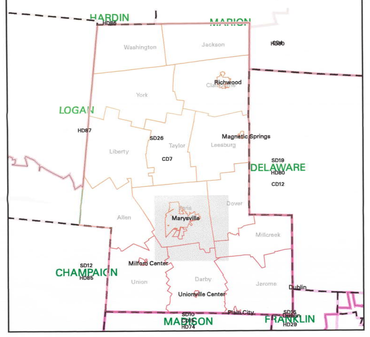


## The State of Ohio



Sources: 1998 BBSP TIGER Files and Precinct Maps from the County Boards of Elections. Map Design and Programming by Matt Trainer, J.B. Hoy, Monika Puscher and Fred J. Calef III for ILGARD, Ohio University and Ohio GISNet.

**Latest Update 4/18/00**

PARIS TOWNSHIP NORTH A
PARIS TOWNSHIP NORTH B
DOVER TOWNSHIP NORTH
DOVER TOWNSHIP SOUTH
PARIS TOWNSHIP SOUTH
ALLEN TOWNSHIP
UNION TOWNSHIP NORTH
DARBY TOWNSHIP NORTH A
DARBY TOWNSHIP NORTH B
MILL CREEK TOWNSHIP
JEROME TOWNSHIP CENTRAL
MAR-1
MAR-2
MAR-3
MAR-4
MAR-5
MAR-6
MAR-7
MAR-8
MAR-9
MAR-10
MAR-11
MAR-12
MAR-13

# Union County, Ohio: Current and Suggested Voting Precincts

**Map Features**

- Suggested Precinct Boundary
- Current Precinct Boundary
- Non-Block Boundary Road
- Census Block Boundary
- School District
- County Boundary
- Township or Place Boundary
- Polling Location
- Lake
- Shaded areas indicate Wards
- Numbers in blocks are: geocoded voters/estimated total voters

**County Insert Map**

- Senate District
- Congressional District
- House District

Scale 1:150i52

0km 1km 2km

0mi 1mi

1995 BBSP TIGER files are based on 1:100000 USGS 15 minute Topographic Quadrangle Sheets. Accuracy of this data is dependent upon this scale.

## Union County

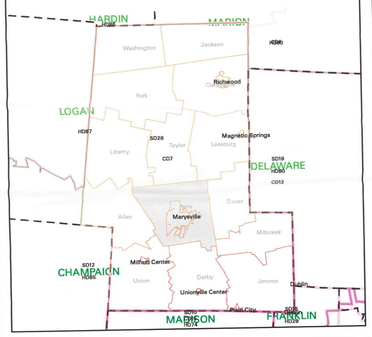


## The State of Ohio



Sources: 1998 BBSP TIGER Files and Precinct Maps from the County Boards of Elections. Map Design and Programming by Matt Trainer, J.B. Hoy, Monika Puscher and Fred J. Calef III for ILGARD, Ohio University and Ohio GISNet.

**Latest Update 4/18/00**

GIS NET

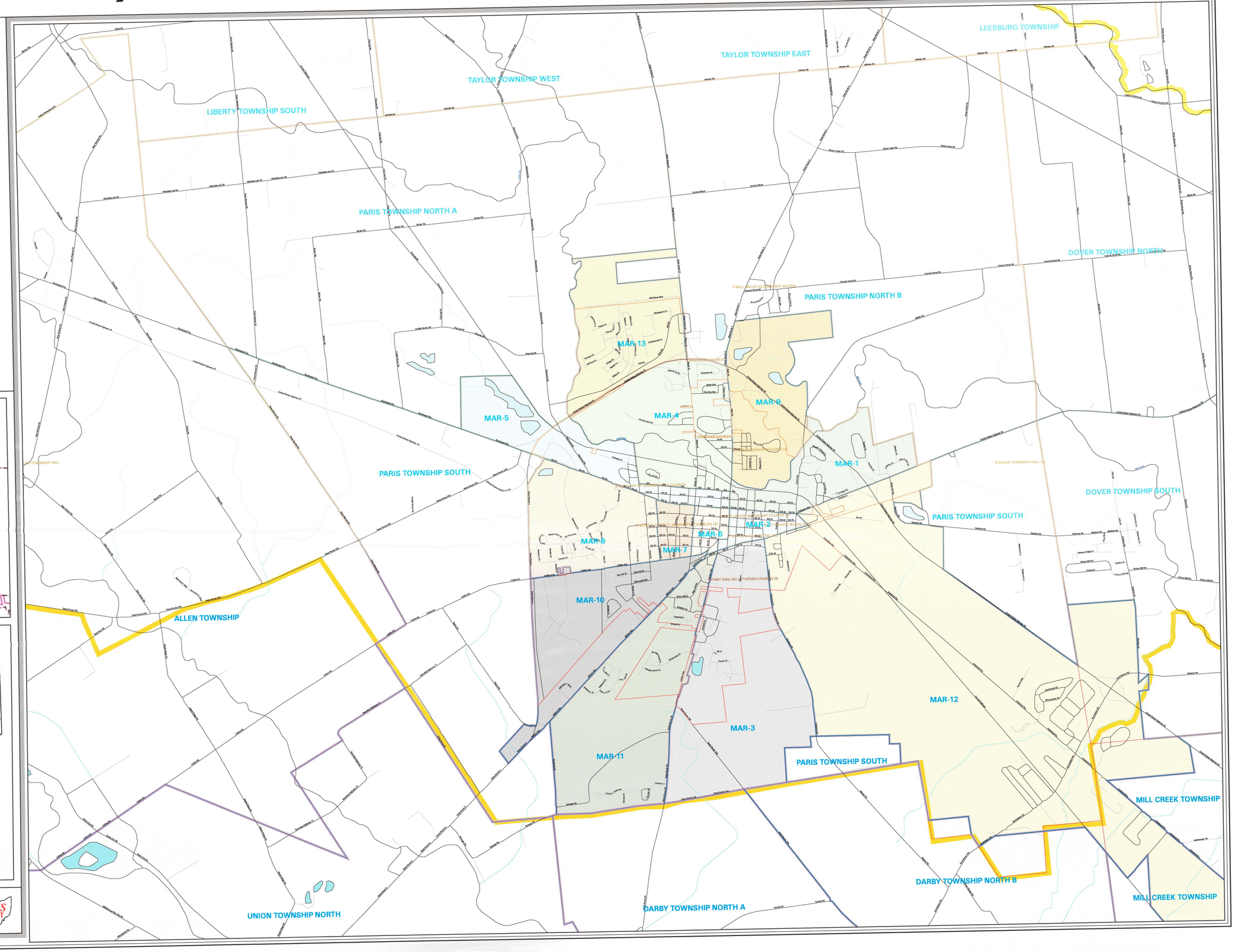

# Union County, Ohio: Current and Suggested Voting Precincts

**Map Features**

- Suggested Precinct Boundary
- Current Precinct Boundary
- Non-Block Boundary Road
- Census Block Boundary
- School District
- County Boundary
- Township or Place Boundary
- Polling Location
- Lake

Shaded areas indicate Wards

Numbers in blocks are: geocoded voters/estimated total voters

**County Insert Map**

- Senate District
- Congressional District
- House District

Scale 1:16837

0km 1km 2km

0mi 1mi

1995 BBSP TIGER files are based on 1:1000000 USGS 15 minute Topographic Quadrangle Sheets. Accuracy of this data is dependent upon this scale.

## Union County

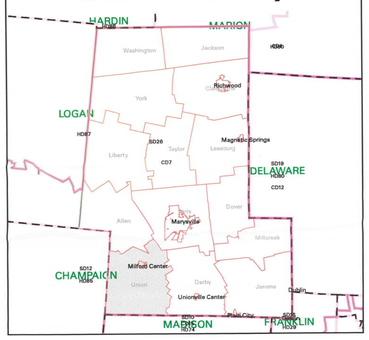


## The State of Ohio



Sources: 1998 BBSP TIGER Files and Precinct Maps from the County Boards of Elections. Map Design and Programming by Matt Trainer, J.B. Hoy, Monika Puncher and Fred J. Calef III for ILGARD, Ohio University and Ohio GISNet.

**Latest Update 4/18/00**

ALLEN TOWNSHIP

PARIS TOWNSHIP SOUTH

MAR-10

MAR-12

MAR-3

MAR-11

PARI

DARBY TOWNSHIP NORTH B

UNION TOWNSHIP NORTH

MILFORD

DARBY TOWNSHIP NORTH A

CHAMPAIGN

UNION TOWNSHIP SOUTH

DARBY TOWNSHIP SOUTH

MADISON